



QUESTIONNAIRE OF CENSUS AGRICULTURAL HOLDINGS 2012

CONFIDENTIALITY

In accordance with the Law No. 9180, date 5.2.2004, article 15, "On Confidentiality", the information collected will be used only for statistical purposes. These data are confidential and are also subject to the Law 9887 dated 10.03.2008 "On the protection of personal data", article 9, and will be held, processed and stored securely throughout the census processes. The collection, controlling, processing and analysis of the results will be in compliance with the Law on Statistics and the Law on the Census Agricultural Holdings 2012.

Institute of Statistics

Bul."Zhan D'ark", Nr. 3, Tirana, ALBANIA, Tel: +355 (4) 2222411 / 2233356 / 2233357 / Fax: + 355 (4) 2228300

www.instat.gov.al



District code

Mun./Comm. code

EA code

Statistical Code (SC)

A. IDENTIFICATION OF THE HOLDER

Denomination (for public bodies, companies, other organisations, and entrepreneurs with NIPT)	01	<input type="text"/>
Surname (*)	02	<input type="text"/>
Name (*)	03	<input type="text"/>
Father name (*)	04	<input type="text"/>
Date of birth (*)	05	<input type="text" value="DD - MM - VVVV"/>
NIPT	06	<input type="text"/>
UFIN	07	AL <input type="text"/> <input type="text"/> <input type="text"/> <input type="text"/>

(*) For company, association, foundation, other private legal entity: information on the manager (president or administrator or other physical person responsible for the normal daily financial and production operation of the holding). Leave empty for public bodies.

Telephone	08	<input type="text"/>
Mobile	09	<input type="text"/>
Email	10	<input type="text"/>

Address

Town/Village

Name of Street/Quarter

No.

Entrance Nr.

Ap. Nr.

The measurement of surface are:

1 Ha = 10 000 m²

1 Dyn = 1 000 m²



B. GENERAL INFORMATION ABOUT THE AGRICULTURAL HOLDING

B.1 Legal form

X where relevant, one reply only

Physical persons	One person / one household	01	<input type="checkbox"/>	Includes: individuals with NIPT
	Joint households	02	<input type="checkbox"/>	If farming activities are carried out jointly with other households , only one household has to fill the questionnaire.
Legal entities	Company	03	<input type="checkbox"/>	(Anonymous, Simple, Unlimited, Limited, Limited Liability, Reciprocal Collaboration Companies etc.)
	Public body	04	<input type="checkbox"/>	
	Other	05	<input type="checkbox"/>	(Non profit institutions, religious bodies, foundations, etc)

If "Joint household" is selected (code 02 above), please provide information on the other involved household/s:

Name and Surname	Address Town/Village	Municipality / Commune	District code
			<input type="text"/>
			<input type="text"/>

B.2 Land tenure (1 October 2012)

This section does not include land that the holding owns but is given out (rented out, given in free use, any other agreement) to other subjects.

	Code	a	b
		Utilised Agriculture Area (m ²)	Total Area (m ²)
		- Kitchen gardea - Pastures and meadows - Area under permanent crops	UAA + - Unutilised agricultural land - Wooded area - Non agricultural area
Land in ownership	06	<input type="text"/>	<input type="text"/>
Land rented in (including rented common land)	07	<input type="text"/>	<input type="text"/>
Land available in other modes (free use etc) (1)	08	<input type="text"/>	<input type="text"/>
Total	09	<input type="text"/>	<input type="text"/>

(1) Common land (pastures, meadows, wooded area or other land) must be reported here only if assigned exclusively to the holding. Common land that people are entitled to use in common with others is excluded.

If the holding has no land **▶ GO TO SECTION D. LIVESTOCK**

B.3 In how many land parcels is divided the utilised agriculture area of the holding (9.a) ?










	Code	Total	Out of which: Parcels of pastures and meadows
Number of land parcels	10	<input type="text"/>	<input type="text"/>

Parcel: Is any continuous piece of land available to the holding at the census reference day, limited by clearly visible demarcation lines (for example, tracks, ditches, brooks, hedgerows) No reference to cadastre parcels is made here.

C. LAND

C.1 Land use in 2010/11: Use of total area as at 1 October 2012 (code 09.b in question B.2) in agricultural year 2011/2012 (1 October 2011 - 30 September 2012)

C.1.1 Main categories:

		Code	Area m ²	
Utilised Agricultural Area	Kitchen garden	01		<p>Small areas normally separated from the rest of the agricultural land, used for the cultivation of various crops (mostly vegetables, with possible existence of scattered trees) usually intended for self-consumption by the holder and his household.</p> <p>► The maximum area that can be recorded here is 200 m2. In the case of kitchen garden larger than 200 m2, input the remaining under "Arable land", below (and under code 31 under section C.1.2)</p> <p>► Report the real surface of Kitchen garden in "Remarks" at the end of the questionnaire.</p>
	Arable land	02		<p>Open-field land worked (ploughed or tilled) regularly, generally under a system of crop rotation. This category is made up by cereals, potatoes, industrial crops, fodder crops, horticultural crops and all the other crops as listed in sub-section C.1.2, kodet 10, 11,...,38). Fallow land and arable land maintained in good agricultural and environment conditions is are also included here. (Code 06)</p>
	Permanent grassland	03		<p>Land used permanently (for five years or more) to grow herbaceous forage crops, <u>not included in the crop rotation</u>. The land can be used for grazing or mown for silage, hay. This category is made up by pastures and meadows, in sub-section C.1.2, kodet 40, 41).</p>
	Permanent crops	04		<p>Land used for fruit and nuts trees, vineyards, olive trees, citrus trees, and all the other crops as listed in sub-section C.1.2, kodet 43,...,68).Areas are to be included even if the crop is not yet in production. <u>Excluded:</u> the area of permanent crops no longer in production (abandoned); it is included under Other land: Unutilised agricultural land (code 06) and/or Wooded area (code 07).</p>
	TOTAL UAA (01+...+04)	05		This sum must be = to code B09.a
Other Land	Unutilised agriculture area	06		<p>Agricultural area no longer worked for economic social or other reasons.</p>
	Wooded area	07		<p>Areas covered with forest trees or shrubs (different from fruit and nuts plants)</p>
	Non-agricultural area	08		<p>Land occupied by buildings, farmyards, tracks, ponds, quarries, infertile land, rock, etc.</p>
TOTAL AREA (05+06+07+08)		09		This sum must be = to code B09.b

C.1.2 UTILISED AGRICULTURAL AREA

ARABLE LAND

► Each surface must be allocated to only one crop. If several crops were grown in succession on the same surface during the year, the surface must be allocated to the “**main crop**” = crop that has the highest value of the production. If the value of production does not determine what the main crop is, then “main crop” = crop that occupies the ground for the longest time.

► **For each crop:** - exclude areas already reported under code 01 under kitchen garden
 - include areas for the production of seeds and seedlings for own needs of the holding
 - include also the area for crops grown under scattered trees

		Code	Area m ²
Cereals for the production of grains (1)	Wheat	10	<input type="text"/>
	Maize (excluding green maize)	11	<input type="text"/>
	Rye	12	<input type="text"/>
	Barley	13	<input type="text"/>
	Oats	14	<input type="text"/>
	Other cereals (sorghum, millet, triticale...)	15	<input type="text"/>
Potatoes (1)		16	<input type="text"/>
Dried pulses and protein crops for the production of grain, including mixtures of cereals and pulses (dried beans, dried peas, fava bean, lentils, vetches ..) (1)		17	<input type="text"/>
Sugar beet		18	<input type="text"/>
Industrial crops	Tobacco	19	<input type="text"/>
	Aromatic, culinary and medicinal plants (camomile, jasmine, lavender ...; edible herbs, either in field cropping or in pots as basil, parsley etc)	20	<input type="text"/>
	Sunflower (1)	21	<input type="text"/>
	Soya (1)	22	<input type="text"/>
	Other oilseeds (linseed...) (1)	23	<input type="text"/>
	Other industrial crops (flax, hemp, ...)	24	<input type="text"/>
Fodder roots and brassicas (fodder beet, fodder kale, carrots for fodder)		25	<input type="text"/>



			Code	Area m ²	
Plants harvested green for fodder	Green maize		26	<input type="text"/>	
	Alpha (lucerne)		27	<input type="text"/>	
	Other plants harvested green (leguminous fodder plants, clover and mixtures, temporary grass)		28	<input type="text"/>	
Arable land used for seed and seedlings for sale (for: sugar beet; industrial crops different from oilseeds; all fodder crops) (2)			29	<input type="text"/>	
Horticultural crops	Fresh vegetables, melons, strawberries	Outdoor (3)	On land used only for horticultural crops	30	<input type="text"/>
			On land used also for other kind of arable crops	31	<input type="text"/>
		Under glass or other accessible protective cover (4)		32	<input type="text"/>
	Flowers and ornamental plants	Outdoor (3)		33	<input type="text"/>
		Under glass or other accessible protective cover (4)		34	<input type="text"/>
	Horticultural seeds and production of young plants for sale			35	<input type="text"/>
Other crops on arable land (specify)	36.1			36	<input type="text"/>
	37.1			37	<input type="text"/>
Fallow land and arable land maintained in good agricultural and environment conditions			38	<input type="text"/>	
TOTAL ARABLE LAND (10 +..... + 38)			39	<input type="text"/>	

► CHECK: code 39 = code 02

- (1) Includes areas for the production of seeds (both for own needs of the holding or for sale)
 (2) Seeds and seedlings for own needs of the holding must be reported under the particular heading of the concerned crop
 (3) Under low (not accessible) protective cover
 (4) If the surface under glass or other accessible protective cover is used several times during the agricultural year, it has to be recorded

PERMANENT GRASSLAND

Pasture	40	<input type="text"/>
Meadows	41	<input type="text"/>
TOTAL PERMANENT GRASSLAND (40+41)	42	<input type="text"/>

► CHECK: code 42 = code 03

PERMANENT CROPS

			a	b	c	d	e
			Continuous plantations			Scattered trees	
Permanent crops outdoor	Code	Area m ²	No. of plants	Of which, in production	No. of plants	Of which, in production	
Perné frutore dhe arvore	Apples	43					
	Pears	44					
	Peaches/ Nectarine	45					
	Apricots	46					
	Cherries	47					
	Plums	48					
	Figs	49					
	Pomegranate	50					
	Walnuts	51					
	Chestnuts	52					
	Berries, Blackberry	53					
	Other (kaki, kiwi)	54					
Fruit and nuts trees Total (43+...+54)	55						
Olives	Tables olives	56					
	Oil olive	57					
Citrus	Oranges	58					
	Lemons	59					
	Mandarins	60					
	Other citrus (grape fruits)	61					
Pergola	62						
Vineyards	Wine grapes	63					
	Table grapes	64					



	Code	Continuous plantations			Scattered trees	
		Area m ²	No. of plants	Of which, in production	No. of plants	Of which, in production
Permanent crops outdoor						
Christmas trees	65					
Nurseries	66					
Other outdoor permanent crops	67					
Permanent crops in greenhouses	68					
TOTAL PERMANENT CROPS (55+...+68)	69					

► CHECK: code 69 a = code 04

C.2 Greenhouses and surfaces for mushrooms in agricultural year 2011/12

	Code	Area m ²
Total base ground surface of greenhouses or other accessible protective cover	70	
Total surface used for growing mushrooms (special buildings, tunnels, caves, basements etc)	71	

Only the base area of multi-storeyed greenhouses is counted. If used more than once the area is counted once only.

If used more than once the area is counted once only.

C.3 What is the main tillage method used on arable land? (Refers to the arable land, as reported under section C.1.2)

Land tillage methods (main)	Code	Area m ²
Mechanically	72	
With animals	73	
By hand	74	
TOTAL (72+73+74)	75	

Code 75 ≤ Code 39, Total Arable Land (*)

minus:

- code 36, fallow land
- code 32 { areas under greenhouse or
- code 34 { other accessible protective cover

(*) < if some land was sown without tillage;
= if all sown land was tilled

C.4 Fertilizers and pesticides

C.4.1 Does the holding applies organic or chemical fertilisation? 76 a YES b NO

► GO TO C.4.3

C.4.2 If YES, specify the area that was fertilised during the last agricultural year?

	Code	a	b
		Organic fertilisation (m ²)	Chemical fertilisation (m ²)
Arable land (excluding fallow land)	77		
Land with permanent crops	78		
Pastures and Meadows	79		



C.4.3 Does the holding applies pesticides?

799

a YES

b NO

GO TO QUESTION C.5

C.4.4 If YES, please specify:	Code	X wherever relevant
Herbicides	899	<input type="checkbox"/>
Insecticides	900	<input type="checkbox"/>
Fungicides	901	<input type="checkbox"/>
Other	902	<input type="checkbox"/>

C.5 Irrigation

C.5.1 Is Irrigation of utilised agricultural area possible for this holding?
(without considering areas under glass or other accessible protective cover and kitchen gardens)

80

a YES

b NO

GO TO SECTION D

C.5.2 If YES, indicate:	Code	Area (m ²)
Total irrigable area (excluding areas under glass or other accessible protective cover and kitchen gardens)	81	<input type="text"/>
Total cultivated area irrigated at least once during the last agricultural year	82	<input type="text"/>

C.5.3 Irrigation methods employed on the area above (code 82)		Code	X wherever relevant:
Surface irrigation	Manual irrigation (fixed or movable tanks filled with water)	83	<input type="checkbox"/>
	Irrigation by gravity (Flooding, furrows)	84	<input type="checkbox"/>
Irrigation in form of rain (sprinkler irrigation, center pivot..)		85	<input type="checkbox"/>
Drip irrigation		86	<input type="checkbox"/>
Other (underground irrigation ...)		87	<input type="checkbox"/>

C.5.4 Main source of irrigation water:	Code	X the main source (only one reply is possible)
On-farm ground water	88	<input type="checkbox"/>
On-farm surface water (ponds or dams)	89	<input type="checkbox"/>
Off-farm surface water directly from lakes, rivers or watercourses	90	<input type="checkbox"/>
Off-farm water from common irrigation supply network (water reservoirs...)	91	<input type="checkbox"/>
Other sources	92	<input type="checkbox"/>

D. LIVESTOCK (Number of animals at 1 October 2012)

D.1. Bovine animals

		Code	Heads	
< 1 year old	Males	01	<input type="text"/>	
	Females	02	<input type="text"/>	
1-2 years	Males	03	<input type="text"/>	
	Females	04	<input type="text"/>	
> 2 years old	Males	05	<input type="text"/>	
	Females	Heifers	06.1	<input type="text"/>
		Dairy cows	06.2	<input type="text"/>
		Other cows	06.3	<input type="text"/>
TOTAL bovine animals (01+...+06.3)		07	<input type="text"/>	

Female animals which have already calved are excluded
↓
Code 06.2 or 06.3

Female animals of two years and over which have not yet calved (included here even if they are pregnant on the day of the survey)

D.2 Sheep

		Heads
Rams	08	<input type="text"/>
Breeding females	09	<input type="text"/>
Other sheep	10	<input type="text"/>
Total sheeps (08+09+10)	11	<input type="text"/>

D.4 Pigs

		Heads
Piglets live weight < 20 kg	16	<input type="text"/>
Breeding sows weighing 50 kg and over	17	<input type="text"/>
Other pigs	18	<input type="text"/>
Total pigs (16+17+18)	19	<input type="text"/>

D.3 Goats

		Heads
Aries	12	<input type="text"/>
Breeding females	13	<input type="text"/>
Other goats	14	<input type="text"/>
Total goats (12+13+14)	15	<input type="text"/>

D.5 Rabbits

		Heads
Breeding females	20	<input type="text"/>
Other rabbits	21	<input type="text"/>
Total Rabbits (20+21)	22	<input type="text"/>



D.6 Equidae

Heads

Horses	23	<input type="text"/>
Donkeys	24	<input type="text"/>
Mules	25	<input type="text"/>
Total Equidae (23+24+25)	26	<input type="text"/>

D.7 Poultry - 1 day chicks excluded

Heads

Chickens	Broilers	27	<input type="text"/>
	Laying hens and cocks for reproduction	28	<input type="text"/>
Turkeys		29	<input type="text"/>
Geese		30.1	<input type="text"/>
Ducks		30.2	<input type="text"/>
Other poultry not mentioned elsewhere (fazan, struc, etj)		31	<input type="text"/>
Total poultry (27+28+29+30.1+30.2+31)		32	<input type="text"/>

D.8 Bees

Number

Beehives	33	<input type="text"/>
-----------------	-----------	----------------------

D.9 Other livestock not mentioned elsewhere:

34

a YES b NO

If YES, specify :	35
-------------------------	-----------

For example:
 - game animals such as wild boar, deer, hares etc
 - animals for fur

D.10 Animal grazing during the last agricultural year

(Skip if cattle, sheep, goats, equidae are not reported above. Ask only for the kind/s of animal reported above by the respondent)

D.10. 1 Total area grazed on holding

	Code	m ²
Total area grazed on holding (1)	36	<input type="text"/>

► CHECK: Maximum value for Code 36:

Code C 42, Total permanent grassland OR
 Code C 42 + Temporary grass, if reported under kodi C 28,
 Other plants harvested green

(1) The total area owned, rented or otherwise allocated to the agricultural holding on which animals were kept for grazing during the reference year. Common land specifically allocated to the holding must be included here. If the same area is used several time for grazing, it should be counted only once.



D.10. 2 Grazing animals and grazing time

Grazing place	Code	Bovine animals		Sheep		Goats		Equidae	
		Total No. of grazing animals	Annual grazing time (No. of months)	Total No. of grazing animals	Annual grazing time (No. of months)	Total No. of grazing animals	Annual grazing time (No. of months)	Total No. of grazing animals	Annual grazing time (No. of months)
On holding (2)	37								
On other land off holding (3)	38								
On common land (4)	39								

(2) On the land reported under D.10.1

(3) On land of other farmers (not meant as rented), including private unutilised / abandoned land

(4) On agricultural area (pasture, meadows or other land) owned and managed by a public authority (state, commune..) that people are entitled to use in common with others, according to usages and customs. Private unutilised / abandoned land is excluded

E. OTHER GAINFUL ACTIVITIES DIRECTLY RELATED TO THE HOLDING

E.1 Does the holding achieve turnover from any of the activities listed below?

01

a YES b NO

▶ GO TO SECTION F

E.2 If Yes, please specify from which activities:	Code	X wherever relevant
Activities related to tourism and accommodation	02	<input type="checkbox"/>
Processing of farms products	03	<input type="checkbox"/>
Handicraft	04	<input type="checkbox"/>
Contractual work for other holdings, using production means of the holding		
- Agricultural (e.g: field work, transport services)	05	<input type="checkbox"/>
- Non-agricultural (e.g: road construction)	06	<input type="checkbox"/>
Aquaculture	07	<input type="checkbox"/>
Forestry	08	<input type="checkbox"/>
Other activities using production means of the holding (land, buildings, machinery)	09	<input type="checkbox"/>
10 Specify :		

E.3 What is the % share of the other gainful activities indicated above on the total turnover of the holding?

X where relevant, one reply only:

11 between 1 and 10 percent (%)12 between 11 and 50 percent (%)13 between 51 and 99 percent (%)

F. LABOUR FORCE (1 October 2011 - 30 September 2012)

F.1 HOLDER'S FAMILY WORKERS (to be asked only to physical persons – B.1 Legal form : codes 01 or 02)
 The information for Holder (code 101) and Spouse (code 201) must always be filled-in, even if they are not engaged in farm work.

	Farm work on the holding				Other gainful activities				
	Code	Manager Yes = 1 (One person only)	Sex M = 1 F = 2	Year of birth d	No. of working days on holding e	Average hours per working day f	Carries out other gainful activity Yes = 1 No = 2 g	If Yes:	
	a	b	c	d	e	f	g	h	i
Holder	101	<input type="checkbox"/>	<input type="checkbox"/>	<input type="checkbox"/>	<input type="checkbox"/>	<input type="checkbox"/>	<input type="checkbox"/>	<input type="checkbox"/>	<input type="checkbox"/>
Spouse	201	<input type="checkbox"/>	<input type="checkbox"/>	<input type="checkbox"/>	<input type="checkbox"/>	<input type="checkbox"/>	<input type="checkbox"/>	<input type="checkbox"/>	<input type="checkbox"/>
Other members of holder's family who carry out farm work on the holding (for all persons born before 1.10.1997)									
Member n.1	301	<input type="checkbox"/>	<input type="checkbox"/>	<input type="checkbox"/>	<input type="checkbox"/>	<input type="checkbox"/>	<input type="checkbox"/>	<input type="checkbox"/>	<input type="checkbox"/>
Member n.2	302	<input type="checkbox"/>	<input type="checkbox"/>	<input type="checkbox"/>	<input type="checkbox"/>	<input type="checkbox"/>	<input type="checkbox"/>	<input type="checkbox"/>	<input type="checkbox"/>
Member n.3	303	<input type="checkbox"/>	<input type="checkbox"/>	<input type="checkbox"/>	<input type="checkbox"/>	<input type="checkbox"/>	<input type="checkbox"/>	<input type="checkbox"/>	<input type="checkbox"/>
Member n.4	304	<input type="checkbox"/>	<input type="checkbox"/>	<input type="checkbox"/>	<input type="checkbox"/>	<input type="checkbox"/>	<input type="checkbox"/>	<input type="checkbox"/>	<input type="checkbox"/>
Member n.5	305	<input type="checkbox"/>	<input type="checkbox"/>	<input type="checkbox"/>	<input type="checkbox"/>	<input type="checkbox"/>	<input type="checkbox"/>	<input type="checkbox"/>	<input type="checkbox"/>
Member n.6	306	<input type="checkbox"/>	<input type="checkbox"/>	<input type="checkbox"/>	<input type="checkbox"/>	<input type="checkbox"/>	<input type="checkbox"/>	<input type="checkbox"/>	<input type="checkbox"/>
Member n.7	307	<input type="checkbox"/>	<input type="checkbox"/>	<input type="checkbox"/>	<input type="checkbox"/>	<input type="checkbox"/>	<input type="checkbox"/>	<input type="checkbox"/>	<input type="checkbox"/>
Member n.8	308	<input type="checkbox"/>	<input type="checkbox"/>	<input type="checkbox"/>	<input type="checkbox"/>	<input type="checkbox"/>	<input type="checkbox"/>	<input type="checkbox"/>	<input type="checkbox"/>



F.2 NON FAMILY FARM WORKERS (to be asked to all holdings)

F.2.1 Farm Manager (skip if already reported as family worker)

	Code	
Sex	350	01 <input type="checkbox"/> M 02 <input type="checkbox"/> F
Year of birth	351	<input type="text"/>
No. of working days on holding	352	<input type="text"/>
Average hours per working day	353	<input type="text"/>

F.2.2 Workers employed on a regular basis

(People who during the agricultural year worked continuously in the holding, based on an open-end employment contract or on a contract of at least 6 months, independently from the weekly duration of the job)

Number of full time working days (Ranges) 1 wd = 8 hours minimum	Code	MALE		FEMALE	
		No. of persons	Total No. of full time working days on holding	No. of persons	Total No. of full time working days on holding
1-55 days	401	<input type="text"/>	<input type="text"/>	<input type="text"/>	<input type="text"/>
56-112 days	402	<input type="text"/>	<input type="text"/>	<input type="text"/>	<input type="text"/>
113-168 days	403	<input type="text"/>	<input type="text"/>	<input type="text"/>	<input type="text"/>
169-224 days	404	<input type="text"/>	<input type="text"/>	<input type="text"/>	<input type="text"/>
225 days or more	405	<input type="text"/>	<input type="text"/>	<input type="text"/>	<input type="text"/>

F.2.3 Seasonal or occasional workers

Sex	Code	Number of persons	Total number of full time working days on holding
		a	b
Male	501	<input type="text"/>	<input type="text"/>
Female	502	<input type="text"/>	<input type="text"/>

F.3 EDUCATION OF THE FARM MANAGER

To be always filled-in, with reference to the person indicated as manager in question F.1 or F.2.1

F.3.1 Level of education of the farm manager	Code	(X, only one reply is possible in each column for the highest level of education)	
		General	Agricultural
Elementary	601	<input type="checkbox"/>	
Secondary	602	<input type="checkbox"/>	
High school	603	<input type="checkbox"/>	<input type="checkbox"/>
University	604	<input type="checkbox"/>	<input type="checkbox"/>

F.3.2 Did the farm manager attend vocational training in agriculture during the last 12 months?	a <input type="checkbox"/> YES	b <input type="checkbox"/> NO
---	--------------------------------	-------------------------------



G. MACHINERY AND EQUIPMENT USED BY THE HOLDING

G.1 Does the holding use agricultural machinery and/or equipment?

01 a YES b NO ▶ GO TO SECTION H

G.2 If YES, please specify:

Code	Type of machinery		a	b	c	d
			Belonging exclusively to the holding		In co-ownership with other holdings	Belonging to other holdings
			TOTAL	Out of which: Bought in the last 12 months		
		Number	Number	(X if used)	(X if used)	
02	Four wheel tractors	< 20 HP	<input style="width: 40px; height: 20px;" type="text"/>	<input style="width: 40px; height: 20px;" type="text"/>	<input type="checkbox"/>	<input type="checkbox"/>
03		20 – 50 HP	<input style="width: 40px; height: 20px;" type="text"/>	<input style="width: 40px; height: 20px;" type="text"/>	<input type="checkbox"/>	<input type="checkbox"/>
04		> 50 HP	<input style="width: 40px; height: 20px;" type="text"/>	<input style="width: 40px; height: 20px;" type="text"/>	<input type="checkbox"/>	<input type="checkbox"/>
05	Planting machines		<input style="width: 40px; height: 20px;" type="text"/>	<input style="width: 40px; height: 20px;" type="text"/>	<input type="checkbox"/>	<input type="checkbox"/>
06	Moto cultivators, hoeing machines, rotary hoes and motor mowers		<input style="width: 40px; height: 20px;" type="text"/>	<input style="width: 40px; height: 20px;" type="text"/>	<input type="checkbox"/>	<input type="checkbox"/>
07	Auto-combine harvesters		<input style="width: 40px; height: 20px;" type="text"/>	<input style="width: 40px; height: 20px;" type="text"/>	<input type="checkbox"/>	<input type="checkbox"/>
08	Moto-harvesters		<input style="width: 40px; height: 20px;" type="text"/>	<input style="width: 40px; height: 20px;" type="text"/>	<input type="checkbox"/>	<input type="checkbox"/>
09	Fertilizers and spraying machines		<input style="width: 40px; height: 20px;" type="text"/>	<input style="width: 40px; height: 20px;" type="text"/>	<input type="checkbox"/>	<input type="checkbox"/>
10	Transport motor vehicles		<input style="width: 40px; height: 20px;" type="text"/>	<input style="width: 40px; height: 20px;" type="text"/>	<input type="checkbox"/>	<input type="checkbox"/>
11	Other machinery (X)		<input type="checkbox"/>		<input type="checkbox"/>	<input type="checkbox"/>

H. BUILDINGS

H.1 If the holding has the buildings listed below, please specify:

	Type of buildings	a	b		c	d
		Number (Total)	Out of which :		Surface (Total) m ²	
			Built in the last 12 months	Older than 10 years		
01	Store room for agricultural products (inside the house)	<input style="width: 40px; height: 20px;" type="text"/>	<input style="width: 40px; height: 20px;" type="text"/>	<input style="width: 40px; height: 20px;" type="text"/>	<input style="width: 100px; height: 20px;" type="text"/>	
02	Store room for agricultural products (outside the house)	<input style="width: 40px; height: 20px;" type="text"/>	<input style="width: 40px; height: 20px;" type="text"/>	<input style="width: 40px; height: 20px;" type="text"/>	<input style="width: 100px; height: 20px;" type="text"/>	
03	Hangar for mechanical equipment	<input style="width: 40px; height: 20px;" type="text"/>	<input style="width: 40px; height: 20px;" type="text"/>	<input style="width: 40px; height: 20px;" type="text"/>	<input style="width: 100px; height: 20px;" type="text"/>	
04	Stable for animals	<input style="width: 40px; height: 20px;" type="text"/>	<input style="width: 40px; height: 20px;" type="text"/>	<input style="width: 40px; height: 20px;" type="text"/>	<input style="width: 100px; height: 20px;" type="text"/>	
05	Separate buildings for other gainful activities	<input style="width: 40px; height: 20px;" type="text"/>	<input style="width: 40px; height: 20px;" type="text"/>	<input style="width: 40px; height: 20px;" type="text"/>	<input style="width: 100px; height: 20px;" type="text"/>	
06	Other agricultural buildings (X)	<input type="checkbox"/>			<input style="width: 100px; height: 20px;" type="text"/>	

J. DESTINATION OF AGRICULTURAL PRODUCTION

Questions J.1, J.2 must be asked only to physical persons → B.1 Legal form : Codes 01 or 02

J.1 Does the holding consumes its agricultural production?

01 a YES b NO } ► GO TO J.3

J.2 If YES, what percentage of the total agricultural production is consumed by the holding?

(X where relevant, one reply only)

02 All final production is consumed by the holding → Go to section L

03 More than 50% of the value of its final production → Go to section J.3

04 Less than 50% of the value of its final production → Go to section J.3

J.3 Indicate the total sold quantity and the % of sales by channel in the agricultural year 2011/12

	Holding product	Unit	a Total sold quantity	b Direct sales to consumers (%)	c Sales to economic operators (%)		d Commercial operators (%)
					Processors (%)	Commercial operators (%)	
	Prodhime bimore						
05	Wheat	kg					
06	Grain maize	kg					
07	Potatoes	kg					
08	White beans	kg					
09	Tomatoes	kg					
10	Pepper	kg					
11	Cucumbers	kg					
12	Melons	kg					
13	Apples	kg					
14	Peaches and nectarines	kg					
15	Citrus fruits	kg					
16	Olives	kg					
17	Grapes	kg					
18	Forages (wet weight)	kg					
19	Other (Specify)					
20						

				a	b	c	d
	Holding product	Unit	Total sold quantity	Direct sales to consumers (%)	Sales to economic operators (%)		
					Processors (%)	Commercial operators (%)	
Animal products							
21	Bovine animals	Heads					
22	Pigs	Heads					
23	Sheep and Goats	Heads					
24	Poultry	Heads					
25	Milk	lt.					
26	Eggs	Nr.					
27	Honey	Kg.					
28	Other (Specify)						
Processed products							
29	Meat products	Kg.					
30	Cheese	Kg.					
31	Butter	Nr.					
32	Yogurt	lt.					
33	Wine	lt.					
34	Olive oil	lt.					
35	Të tjera (specifiko)						
Forest products							
36	Wood and timber	m ³					
37	Mushrooms	Kg.					
38	Herbs, plants	Kg.					
39	Other (Specify)						

L. LOCATION OF LAND - LIVESTOCK

L.1 Does the holding have agricultural land and/or keep livestock in Towns/Villages different from the one reported in the first page of the questionnaire (address of the holder)?

01 a YES b NO **GO TO SECTION M**

L.2 If YES, provide details for each Town/Village where the land is located (at 1_October_2012) and/or livestock was kept for the main part of the last 12 months.

Code	a District (Code)	b Town or Village	c Utilized Agricultural Area (m ²)	d Bovine Animals (No.)	e Sheep and Goats (Nr.)	f Pigs (Nr.)	g Poultry (Nr.)	h Other animals (X)
02	<input type="checkbox"/>	<input type="checkbox"/>	<input type="checkbox"/>	<input type="checkbox"/>	<input type="checkbox"/>	<input type="checkbox"/>	<input type="checkbox"/>
03	<input type="checkbox"/>	<input type="checkbox"/>	<input type="checkbox"/>	<input type="checkbox"/>	<input type="checkbox"/>	<input type="checkbox"/>	<input type="checkbox"/>
04	<input type="checkbox"/>	<input type="checkbox"/>	<input type="checkbox"/>	<input type="checkbox"/>	<input type="checkbox"/>	<input type="checkbox"/>	<input type="checkbox"/>
05	<input type="checkbox"/>	<input type="checkbox"/>	<input type="checkbox"/>	<input type="checkbox"/>	<input type="checkbox"/>	<input type="checkbox"/>	<input type="checkbox"/>
06	<input type="checkbox"/>	<input type="checkbox"/>	<input type="checkbox"/>	<input type="checkbox"/>	<input type="checkbox"/>	<input type="checkbox"/>	<input type="checkbox"/>
07	<input type="checkbox"/>	<input type="checkbox"/>	<input type="checkbox"/>	<input type="checkbox"/>	<input type="checkbox"/>	<input type="checkbox"/>	<input type="checkbox"/>
08	<input type="checkbox"/>	<input type="checkbox"/>	<input type="checkbox"/>	<input type="checkbox"/>	<input type="checkbox"/>	<input type="checkbox"/>	<input type="checkbox"/>
09	TOTAL		<input type="checkbox"/>	<input type="checkbox"/>	<input type="checkbox"/>	<input type="checkbox"/>	<input type="checkbox"/>	<input type="checkbox"/>
	Verify with section C. Land use and D. Livestock		= Code B 09.b = Code C 05	= Code D 07	= Code D (11 +15)	= Code D 19	= Code D 32	If reported under code D.33 or D 35

L.3 (To be asked only if in the table above land and livestock are reported in different town/villages)

Overall, what is economically more important for the holding: agricultural cultivations or livestock breeding?

10 a Cultivations b Livestock

M. CREDIT AND INSURANCE

M.1 Has the holding a bank loan for agricultural activity? 01 a YES b NO

M.2 Has the holding any insurance for agricultural activity? 02 a YES b NO

X. TRANSFERS OF LAND

X1. Did this holding transfer part of the agricultural land to other subjects after 1 October 2011, based on a contract or other agreement valid at present?

01 a YES b NO

[if YES, fill form T.]

Notes and Remarks

<p>.....</p> <p>.....</p> <p>.....</p> <p>.....</p> <p>.....</p> <p>.....</p>	Duplication of questionnaire for this holding (in capital letters)
	QUESTIONNAIRE, compiled by:
	Name: <input style="width: 100%;" type="text"/>
	Surname: <input style="width: 100%;" type="text"/>
	Town/Village: <input style="width: 100%;" type="text"/>
Date: <input style="width: 100%;" type="text"/>	
In this case, X this box: <input type="checkbox"/>	

IDENTIFICATION of the INTERVIEWED PERSON

This questionnaire was filled-in by interviewing: (Please X where relevant – one box only)

For physical persons:			For legal entities:		
Holder	01	<input type="checkbox"/>			
Spouse of the agricultural holder	02	<input type="checkbox"/>			
Other member of the household	03	<input type="checkbox"/>			
Other relative of the agriculture holder	04	<input type="checkbox"/>	President or administrator	08	<input type="checkbox"/>
Other worker on the holding	05	<input type="checkbox"/>	Worker	09	<input type="checkbox"/>
Other person	06	<input type="checkbox"/>	Other person	10	<input type="checkbox"/>
The Village Head	07	<input type="checkbox"/>	The Village Head	11	<input type="checkbox"/>

Final declarations

The interviewed person	I certify that the interview was made based on the received instructions and that I checked the consistency of the information	I certify that I have revised the questionnaire	I certify that I have revised the questionnaire
I certify that the information given on this questionnaire is correct to the best of my knowledge			
NAME / SURNAME (In Capital Letters)	The Enumerator	The Controller	The supervisor
.....	CODE <input style="width: 100%;" type="text"/>	CODE <input style="width: 100%;" type="text"/>	CODE <input style="width: 100%;" type="text"/>
.....			
(Signature)	(Signature)	(Signature)	(Signature)
<input type="text"/> <input type="text"/> - <input type="text"/> <input type="text"/> - 2012	<input type="text"/> <input type="text"/> - <input type="text"/> <input type="text"/> - 2012	<input type="text"/> <input type="text"/> - <input type="text"/> <input type="text"/> - 2012	<input type="text"/> <input type="text"/> - <input type="text"/> <input type="text"/> - 2012

CODES AND BORDERS OF DISTRICTS

Kodi i Rrethit	Rrethi	1	2	3	4	5	6	7	8	9	10	11	12	13	14	15	16	17	18	19	20	21	22	23	24	25	26	27	28	29	30	31	32	33	34	35	36		
1	BERAT																																						
2	BULQIZË																																						
3	DELVINË																																						
4	DEVOLL																																						
5	DIBËR																																						
6	DURRËS																																						
7	ELBASAN																																						
8	FIER																																						
9	GIROKASTËR																																						
10	GRAMSH																																						
11	HAS																																						
12	KAVAJË																																						
13	KOLONJË																																						
14	KORÇË																																						
15	KRUJË																																						
16	KUÇOVË																																						
17	KUKËS																																						
18	KURBIN																																						
19	LEZHË																																						
20	LIBRAZHID																																						
21	LUSHNJË																																						
22	MALËSI E MADHË																																						
23	MALLKASTËR																																						
24	MAT																																						
25	MIRDITË																																						
26	PEQIN																																						
27	PËRMET																																						
28	POGRADEC																																						
29	PUKË																																						
30	SARANDË																																						
31	SHKODËR																																						
32	SKRAPAR																																						
33	TEPELENË																																						
34	TIRANË																																						
35	TROPOJË																																						
36	VLORË																																						